

**CITY OF BRADFORD METROPOLITAN DISTRICT COUNCIL
(WAITING LOADING AND PARKING)(CONSOLIDATION)(AMENDMENT NO.8) ORDER 2020
KEIGHLEY AREA - VARIOUS ROADS**

Notice is hereby given that City of Bradford Metropolitan District Council made the above Order on 5th November 2020 under its powers contained in the Road Traffic Regulation Act 1984, the effect of which is to introduce the following:

- i. Introduce “no waiting at any time” on lengths of Belton Road, Ryefield Way, Howden Road and New Close Mill Fold, Silsden; Main Street, Addingham; Thornhill Road, Dale Crescent, Chapel Road and Barrows Lane, Steeton; Wheatley Lane and Moorfield Road, Ben Rhydding; Queen’s Road, Ilkley; Aireworth Road, Thwaites Brow Road, Thwaites Bridge, Ingrow Lane, Elmwood Road and Elmwood Drive, Keighley; Keighley Road (Lidget), Oakworth; Dale View Grove, Cherry Tree Rise and Spring Drive, Long Lee.
- ii. Introduce “no waiting Mon-Fri 9am-5pm” on a length of Chapel Road, Steeton.
- iii. Revoke existing “police vehicles only at any time” on a length of Changegate, Haworth and introduce on that road “limited waiting Mon-Fri 10am-5pm, 20 mins, no return within 1 hour, police vehicles only Mon-Fri midnight-10am & 5pm-midnight & Sat-Sun at any time”.
- iv. Revoke existing “no waiting at any time” on lengths of Main Street, Addingham; Howden Road, Silsden.
- v. Revoke existing “no waiting Mon-Fri 8am-6pm” on a length of Temple Row, Keighley.

The Order comes into force on the 16th November 2020 and a copy of the Order together with a map showing the affected roads may be examined on the council web site at <https://www.bradford.gov.uk/transport-and-travel/highways/traffic-regulation-order> or obtained from Chris Hird by telephone on 01535 618172 or by email to chris.hird@bradford.gov.uk quoting reference number:- P/HS/THN/104571.

If you wish to question the validity of the Order, or of any provision contained therein on the grounds that it is not within the powers conferred by the Road Traffic Regulation Act 1984, or on the grounds that any requirements of that Act or of any Instrument made under it, have not been complied with in relation to the Order, you may, within six weeks from the date upon which the Order was made on 5th November 2020 apply to the High Court for this purpose.

Dated this 12th day of November 2020

City Solicitor
Legal and Democratic Services
City of Bradford Metropolitan District Council
City Hall
Bradford
BD1 1HY

**CITY OF BRADFORD METROPOLITAN DISTRICT COUNCIL
(WAITING LOADING AND PARKING) (CONSOLIDATION)
(AMENDMENT NO.8) ORDER 2020
KEIGHLEY AREA – VARIOUS ROADS**

The City of Bradford Metropolitan District Council in exercise of its powers under Sections 1, 2, 4, 32, 35, 45, 46, 47, 49 and Part IV of Schedule 9 to the Road Traffic Regulation Act 1984 hereinafter referred to as "the Act of 1984" and of all other enabling powers and after consultation with the Chief Officer of Police in accordance with Part III of Schedule 9 to the Act of 1984 and Part 6 of the Traffic Management Act 2004 "the Act of 2004" and with those persons and organisations specified in the Local Authorities' Traffic Orders (Procedure) (England and Wales) Regulations 1996 hereby makes the following Order:

1. In this Order, the expression "enactment" means any enactment, whether public general or local, and includes any order, byelaw, rule, regulation scheme or other instrument having effect by virtue of an enactment as amended, applied, consolidated, re-enacted by or as having effect by virtue of any subsequent enactment.
2. Without prejudice to the validity of anything done or to any liability incurred in respect of any act or omission before the coming into operation of this Order, the City of Bradford Metropolitan District Council (Waiting, Loading and Parking) (Consolidation) Order 2015 hereinafter referred to as "the Consolidation Order" shall have effect as though:
 - (a) for the tiles in Schedule 1 to that Order numbered AA45, AD27, AJ25, AH24, AQ35, AR35, AS31, AW29, AY25, AY26, BC24, BD24, T35, T36 and Z50 there were substituted the tiles similarly numbered and set out in Schedule 1 to this Order;
 - (b) there were added to Schedule 1 to that Order the tiles numbered AE27, AJ24 and AT35 set out in Schedule 1 to this Order.
3. Designation of Restrictions and application of the Consolidation Order
 - (a) Each area on a highway comprising the length of carriageway of a street specified in Schedule 1 to this Order as a waiting restriction, loading restriction, clearway, school entrance marking, loading bay or parking place is hereby designated as a waiting restriction, loading restriction, clearway, school entrance marking, loading bay or parking place.
 - (b) The provisions of the Consolidation Order shall apply to any area designated as a waiting restriction, loading restriction, clearway, school entrance marking, loading bay or parking place by this Order, as if in those provisions any reference to a waiting restriction, loading restriction, clearway, school entrance marking, loading bay or parking place included a reference to an area designated as a waiting restriction, loading restriction, clearway, school entrance marking, loading bay or parking place by this Order and as if any reference to Schedule 1 or 2 to the Consolidation Order included a reference to Schedule 1 or 2 to this Order.

4. Installation of restrictions and placing of traffic signs

The Council shall:

- (a) place and maintain traffic signs indicating the limits of each waiting restriction, loading restriction, clearway, school entrance marking, loading bay or parking place;
- (b) place and maintain in or in the vicinity of each waiting restriction, loading restriction, clearway, school entrance marking, loading bay or parking place referred to in Schedule 1 to this Order, traffic signs indicating that such parking place may be used during the permitted hours for the leaving only of vehicles specified in Articles 3, 4, 5, 6, 7 or 14 of the Consolidation Order; and
- (c) carry out such other work as is reasonably required by the Consolidation Order or by this Order for the purposes of the satisfactory operation of a waiting restriction, loading restriction, clearway, school entrance marking, loading bay or parking place designated by this Order

This Order is made on the 5th day of November 2020 and shall come into force on the 16th day of November 2020 and may be cited as the City of Bradford Metropolitan District Council (Waiting, Loading and Parking) (Consolidation) (Amendment No.8) Order 2020.

**THE COMMON SEAL of CITY OF
BRADFORD METROPOLITAN DISTRICT
COUNCIL** was hereunto affixed
in the presence of:



Authorised by the
City Solicitor



100.594A.

SCHEDULE 1



Key to Restriction Types Displayed

- Clearway
- Pay and display parking
- Limited waiting parking
- Permit parking
- Residents parking
- Doctors parking
- Loading bay / Taxi Rank
- Police vehicle parking
- Ambulance parking
- Bus/coach parking
- Motorcycle parking
- Disabled parking
- No waiting - at any time
- No waiting
- No loading
- No loading - at any time
- No waiting - at any time/No loading - at any time
- No loading - at any time
- No waiting - at any time
- No stopping on school entrance markings
- 24 hour clearway

Notes:

"Clearway" has the same meaning as in section 328(1) of the Highways Act 1980 and includes the footway.

If the label does not display a time then the restriction applies "At any time".

Where a label displays Permit/Residents/Doctors parking see Schedule 2 to this Order for details of eligible permit users and operational times.

© Ordnance Survey, All rights reserved
Licence No: 10001934 2015

CITY OF BRADFORD
METROPOLITAN DISTRICT
COUNCIL

Scale: 1 : 1250 @A3

Grid Ref: BD24



20

SCHEDULE 1



Key to Restriction Types Displayed

- Clearway
- Pay and display parking
- Limited waiting parking
- Permit parking: Residents parking; Doctors parking;
- Loading bay; Taxi Rank;
- Police vehicle parking;
- Ambulance parking;
- Bus/coach parking;
- Motorcycle parking
- Disabled parking
- No waiting - at any time
- No waiting at any time
- No loading - at any time
- No waiting - at any time/No loading - at any time
- No waiting - at any time
- No loading
- No stopping on school entrance markings
- 24 hour clearway

Notes:

*"Carriageway" has the same meaning as in section 328(1) of the Highways Act 1980 and includes the footway.

If the label does not display a time then the restriction applies "At any time".

Where a label displays Permit/Residents/Doctors parking see Schedule 2 to this Order for details of eligible permit users and operational times.

© Ordnance Survey. All rights reserved
License No: 100013304 2014

CITY OF BRADFORD
METROPOLITAN DISTRICT
COUNCIL

Scale: 1 : 1250

Grid Ref: AS31



SCHEDULE 1



Key to Restriction Types Displayed

- Clearway
- Pay and display parking
- Limited waiting parking
- Permit parking
- Residents parking
- Doctors parking
- Loading bay: Taxi Black
- Loading bay: White
- Police vehicle parking
- Ambulance parking
- Bus/coach parking
- Motorcycle parking
- Disabled parking
- No waiting - at any time
- No waiting
- No loading
- No loading - at any time
- No waiting - at any time / No loading - at any time
- No waiting - at any time
- No waiting - at any time
- No waiting - at any time
- No waiting on school entrance markings
- 24 hour clearway

Notes:

"Carriageway" has the same meaning as in section 329(1) of the Highways Act 1980 and includes the footway.
If the label does not display a time then the restriction applies "At any Time".

Where a label displays Permit/Residents/Doctors parking see Schedule 2 to this Order for details of eligible permit users and operational times.

© Ordnance Survey, All rights reserved
Licence No: 100015304 2014

**CITY OF BRADFORD
METROPOLITAN DISTRICT
COUNCIL**























Scale:	1 : 1250	0 A3
Grid Ref:	Title Ref: T35	



SCHEDULE 1

*

Key to Restriction Types Displayed

-  Clearway
-  Pay and display parking
-  Limited waiting parking
-  Permitted parking:
-  Residents parking;
-  Doctors parking;
-  Loading bay; Taxi Rank;
-  Ambulance parking;
-  Bus/coach parking;
-  Motorcycle parking
-  Disabled parking
-  No waiting - at any time
-  No waiting
-  No loading
-  No loading - at any time
-  No waiting - at any time/
-  No loading - at any time
-  No waiting - at any time
-  No loading
-  No waiting/loading
-  No stopping on school entrance markings
-  24 hour clearway

Notes:

*"Carriageway" has the same meaning as in section 223(1) of the Highways Act 1980 and includes the footway.

If the label does not display a time then the restriction applies "At any time".

Where a label displays Permitted/Residents/Doctors parking see Schedule 2 to this Order for details of eligible permit users and operational times.

© Ordnance Survey. All rights reserved.
 Licence No: 10001924 2014

CITY OF BRADFORD
 METROPOLITAN DISTRICT
 COUNCIL

Scale: 1 : 1250 0/0

Grid Ref: AJ25



SCHEDULE 1



Key to Restriction Types Displayed

	Clearway
	Pay and display parking
	Limited waiting parking
	Permit parking
	Residents Parking
	Delivery parking
	Loading bay; text flank; Police vehicle parking
	Ambulance parking
	Motorcycle parking
	Disabled parking
	No waiting - at any time
	No waiting
	No loading
	No loading - at any time
	No waiting - at any time/No loading - at any time
	No waiting - at any time
	No waiting/No loading
	No stopping on school entrance markings
	24 hour clearway

Notes:

"Carriageway" has the same meaning as in section 329(1) of the Highways Act 1980 and includes the footway.

If the label does not display a time then the restriction applies "At any Time".

Where a label displays Permit/Residents/Doctors parking see Schedule 2 to this Order for details of eligible permit users and operational times.

© Ordnance Survey. All rights reserved

License No: 100019304.2014

CITY OF BRADFORD
METROPOLITAN DISTRICT
COUNCIL

Scale

1 : 1250

AW

Grid Ref.

Title Ref: AE27



UNIVERSITY

X

Key to Restriction Types Displayed

- Clearway
- Pay and display parking
- Limited waiting parking
- Permit parking:
- Residents Parking:
- Doctors parking:
- Loading bay/ Taxi Rank:
- Police vehicle parking
- Ambulance parking:
- Bus/Coach parking:
- Motorcycle parking
- Disabled parking
- No waiting - at any time
- No waiting
- No loading
- No loading - at any time
- No waiting - at any time/
- No loading - at any time
- No waiting - at any time
- No loading
- No waiting/loading
- No stopping on a school entrance markings
- 24 hour clearway

Notes:

"Caniseway" has the same meaning as in section 323(1) of the Highways Act 1980 and includes the footway.

If the label does not display a time then the restriction applies "At any time".

Where a label displays Permit/Residents/Doctors parking see Schedule 2 to this Order for details of eligible permit users and operational times.

© Ordnance Survey. All rights reserved

Licence No: 100019324 20 14

CITY OF BRADFORD METROPOLITAN DISTRICT COUNCIL

Scale: 1 : 1250

Grid Ref: AH24



SCHEDULE 1



Key to Restriction Types Displayed

- Clearway
- Pay and display parking
- Limited waiting parking
- Permit parking:
- Residents parking:
- Doctors parking:
- Loading bay, Taxi Rank:
- Police vehicle parking
- Ambulance parking:
- School bus parking:
- Motorcycle parking
- Disabled parking
- No waiting - at any time
- No waiting
- No loading
- No loading - at any time
- No waiting - at any time/No loading - at any time
- No loading - at any time
- No waiting - at any time
- No waiting/No loading
- No stopping on school entrance markings
- 24 hour clearway

Notes:

*"Carriageway" has the same meaning as in section 323(1) of the Highways Act 1980 and includes the footway.

If the label does not display a time then the restriction applies "At any Time".

Where a label displays Permit/Residents/Doctors parking see Schedule 2 to this Order for details of eligible permit users and operational times.

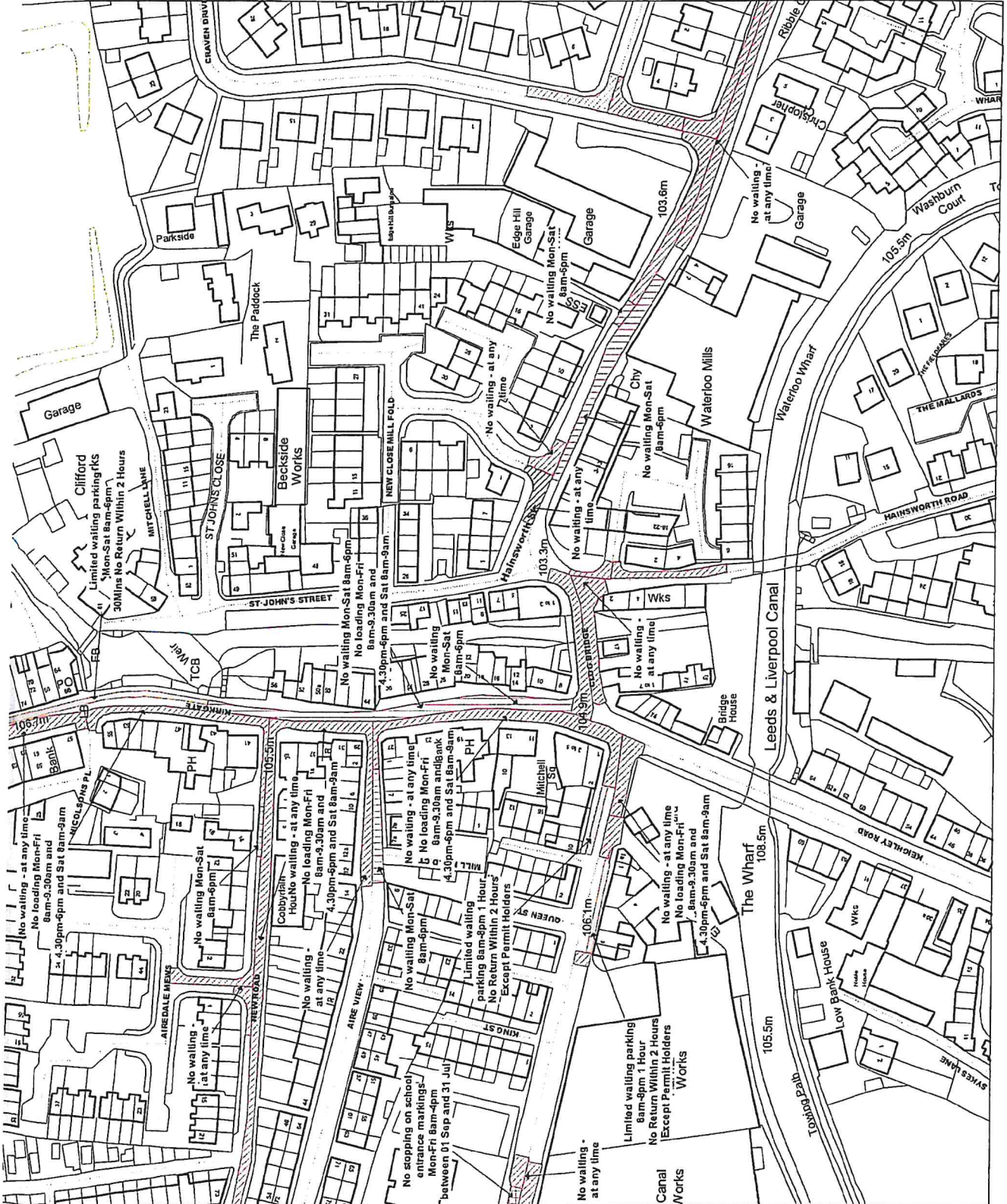
© Ordnance Survey. All rights reserved

License No: 100019306 2014

CITY OF BRADFORD
METROPOLITAN DISTRICT
COUNCIL

Scale: 1 : 1250

Sheet: 0 A
Title Ref: AD27



Vertical 1



Key to Restriction Types Displayed

- Clearway
- Pay and display parking
- Limited waiting parking
- Permit parking:
- Residents Parking:
- Doctors parking:
- Loading bay; Taxi Rank;
- Police Vehicle parking
- Ambulance parking;
- Bus stop parking;
- Motorcycle parking
- Disabled parking
- No waiting - at any time
- No waiting
- No loading
- No loading - at any time
- No waiting - at any time/
- No loading - at any time
- No waiting - at any time
- No loading
- No waiting/No loading
- No stopping on school entrance markings
- 24 hour clearway

Notes:

"Carriageway" has the same meaning as in section 329(1) of the Highways Act 1980 and includes the footway.

If the label does not display a time then the restriction applies "At any Time".

Where a label displays Permit/Residents/Doctors parking see Schedule 2 to this Order for details of eligible permit users and operational times.

© Ordnance Survey. All rights reserved
 Licence No: 100019304_2014

**CITY OF BRADFORD
 METROPOLITAN DISTRICT
 COUNCIL**

Scale: 1 : 1250 0.03

Grid E-6 Title Ref: AJ24





Key to Restriction Types Displayed

- Clearway
- Pay and display parking
- Limited waiting parking
- Permit parking
- Residents Parking
- Doctors parking
- Loading bay/Taxi Rank
- Police vehicle parking
- Ambulance parking
- Bus/Cash parking
- Motorcycle parking
- Disabled parking
- No waiting - at any time
- No waiting
- No loading
- No loading - at any time
- No waiting - at any time/No loading - at any time
- No waiting - at any time/No loading
- No waiting on school entrance markings
- 24 hour clearway

Notes:

"Carriageway" has the same meaning as in section 329(1) of the Highways Act 1980 and includes the footway.

If the label does not display a time then the restriction applies "At any Time".

Where a label displays Permit/Residents/Doctors parking see Schedule 2 to this Order for details of eligible permit users and operational times.

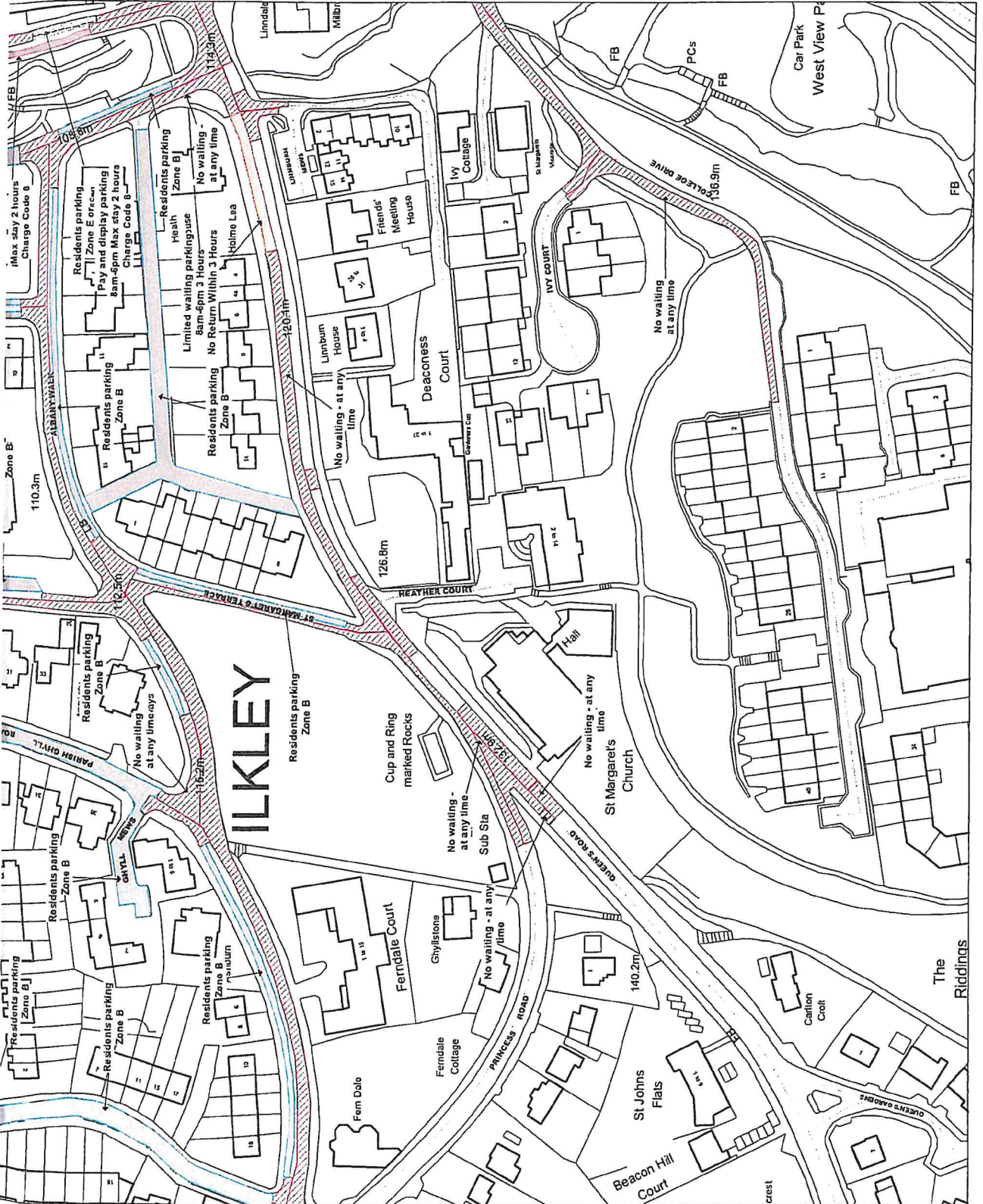
© Ordnance Survey, All rights reserved
Licence No: 100019304.2014

CITY OF BRADFORD
METROPOLITAN DISTRICT
COUNCIL

Scale: 1 : 1250

Grid Ref: Z50





*

Key to Restriction Types Displayed

- Clearway
- Pay and display parking
- Limited waiting parking
- Permit parking: Residents parking; Doctors parking;
- Loading bay; Taxi Rank; Police vehicle parking;
- Ambulance parking; Bus/Coach parking; Motorcycle parking
- Disabled parking
- No waiting - at any time
- No waiting
- No loading
- No loading - at any time
- No waiting - at any time/No loading - at any time
- No waiting - at any time/No loading
- No waiting/loading
- No stopping on school entrance markings
- 24 hour clearway

Notes:

"Carriageway" has the same meaning as in section 220(1) of the Highways Act 1980 and includes the footway.
If the label does not display a time then the restriction applies "At any time".

Where a label displays Permit/Residents/Doctors parking see Schedule 2 to this Order for details of eligible permit users and operational times.
© Ordnance Survey. All rights reserved
Licence No: 10001924 2014

**CITY OF BRADFORD
METROPOLITAN DISTRICT
COUNCIL**

Scale:	1 : 1250	0.5
Order:	Title Ref: AA45	

*

Key to Restriction Types Displayed

- Cleanway
- Pay and display parking
- Limited waiting parking
- Permitted waiting parking
- Residential parking
- Doctors parking
- Loading bay/ Taxi Rank
- Police vehicle parking
- Ambulance parking
- Bus/Cash parking
- Motorcycle parking
- Disabled parking
- No waiting - at any time
- No waiting
- No loading
- No loading - at any time
- No waiting - at any time/ No loading - at any time
- No waiting - at any time/ No loading
- No waiting/No loading
- No stopping on school entrance footways
- 24 hour clearway

Notes:

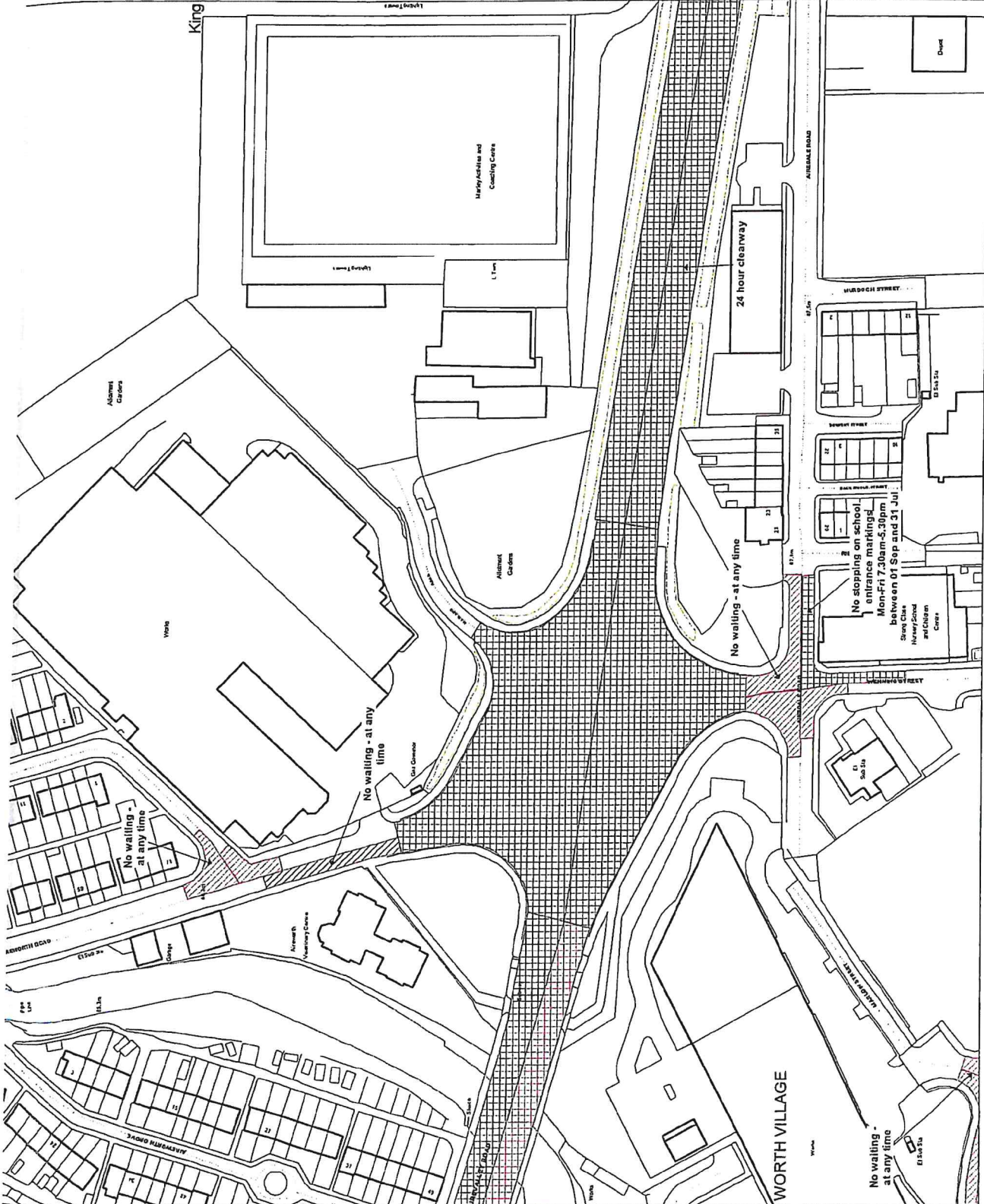
"Carriageway" has the same meaning as in section 329(1) of the Highways Act 1980 and includes the footway.

If the label does not display a time then the restriction applies "At any Time".

Where a label displays Permitted/Residential/Doctors parking see Schedule 2 to this Order for details of eligible permit users and operational times.

© Ordnance Survey. All rights reserved
Licence No: 100019304 2014

CITY OF BRADFORD METROPOLITAN DISTRICT COUNCIL	
Scale:	1 : 1250 @ A3
Grid Ref:	Title Ref: AQ35



Key to Restriction Types Displayed

	Clearway
	Pay and display parking
	Limited waiting parking
	Permit waiting
	Restrooms parking
	Doctors parking
	Leading bus Turn Park
	Police vehicle parking
	Ambulance parking
	Bus/coach parking
	Motorcycle parking
	Disabled parking
	No waiting - at any time
	No loading
	No leading - at any time
	No waiting - at any time/ No loading - at any time
	No waiting - at any time
	No loading
	No waiting/no loading
	No stopping on school entrance markings
	24 hour clearway

Notes:

*"Carriageway" has the same meaning as in section 323(1) of the Highways Act 1980 and includes the footway.

If the label does not display a time then the restriction applies "At any Time".

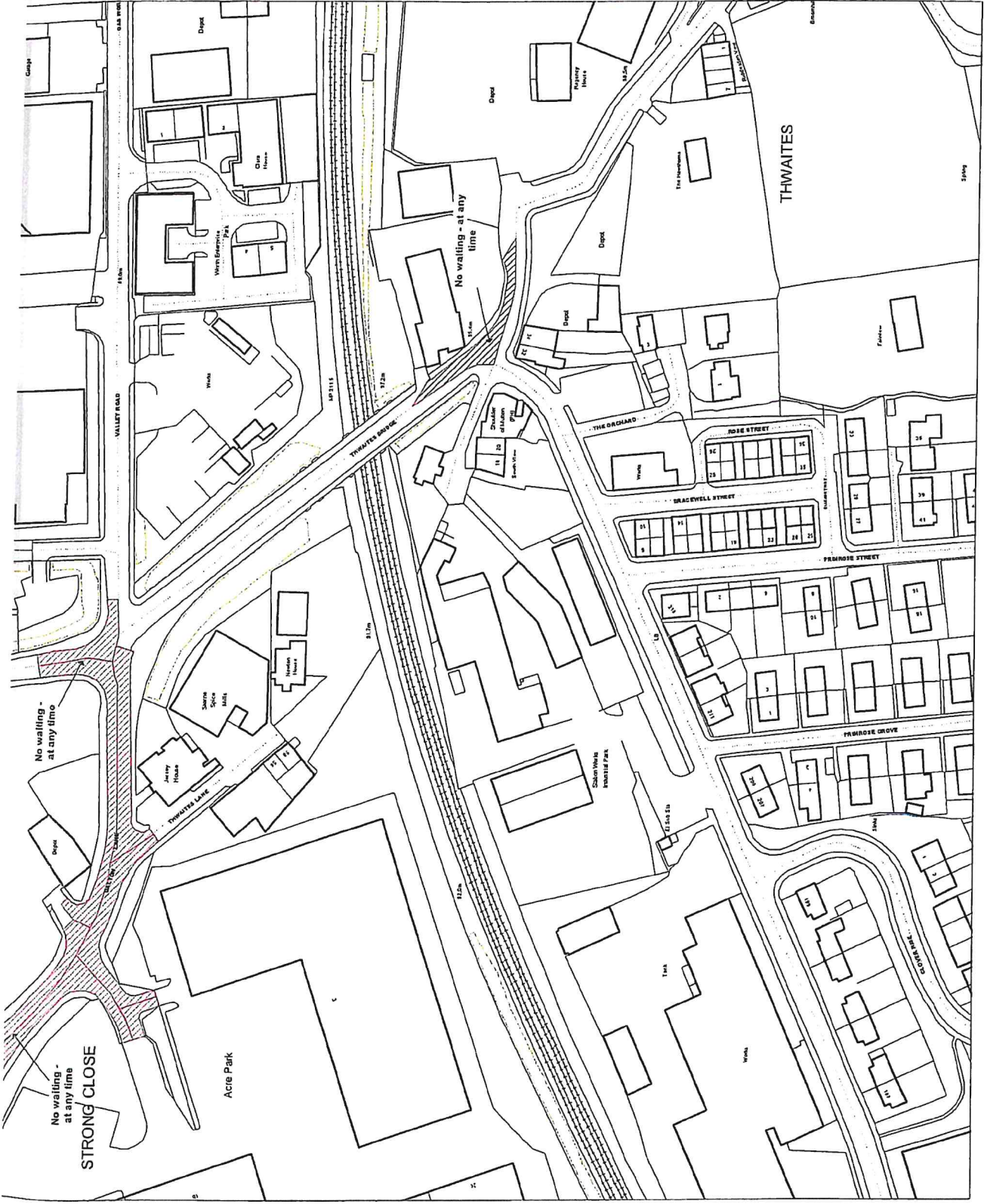
Where a label displays Permit/Residents/Doctors parking see Schedule 2 to this Order for details of eligible permit users and operational times.

© Ordnance Survey, All rights reserved
Licence No: 100013304 2014

**CITY OF BRADFORD
METROPOLITAN DISTRICT
COUNCIL**

Scale	1 : 1250	of A3
Grid Ref.	AT35	





Key to Restriction Types Displayed

- Cleanway
- Pay and display parking
- Limited waiting parking
- Permitted parking: Residents parking
- Permitted parking: Doctors parking
- Loading bay: Taxi Rank
- Loading bay: Police vehicle parking
- Loading bay: Bus/Coach parking
- Loading bay: Motorcycle parking
- Disabled parking
- No waiting - at any time
- No waiting
- No loading
- No loading - at any time
- No waiting - at any time
- No loading - at any time
- No waiting - at any time
- No waiting
- No waiting/light loading
- No stopping on school entrance/exitways
- 24 hour clearway

Notes:

"Carriageway" has the same meaning as in section 329(1) of the Highways Act 1980 and includes the footway.

If the label does not display a time then the restriction applies "At any Time".

Where a label displays Permitted/Residents/Doctors parking see Schedule 2 to this Order for details of eligible permit users and operational times.

© Ordnance Survey. All rights reserved
Licence No: 100019304/2014

**CITY OF BRADFORD
METROPOLITAN DISTRICT
COUNCIL**

Scale:	1 : 1250	Q.A.2
Grid Ref.:	Tile Ref: AR35	

*	<p>Key to Restriction Types Displayed</p> <p>Clearway</p> <p>Pay and display parking</p> <p>Limited waiting parking</p> <p>Permit parking:</p> <p>Residents Parking</p> <p>Doctors parking</p> <p>Leading bus; Taxi Rank</p> <p>Police vehicle parking</p> <p>Ambulance parking</p> <p>Bus/coach parking</p> <p>Motorcycle parking</p> <p>Disabled parking</p> <p>No waiting - at any time</p> <p>No waiting</p> <p>No loading</p> <p>No leading - at any time</p> <p>No waiting - at any time/</p> <p>No leading - at any time</p> <p>No waiting - at any time</p> <p>No loading</p> <p>No waiting/school entrance markings</p> <p>24 hour clearway</p>
<p>CITY OF BRADFORD METROPOLITAN DISTRICT COUNCIL</p>	
Scale	1 : 1250 @ A4
Date:	Title Ref: AW29





*

Key to Restriction Types Displayed

- Clearway
- Pay and display parking
- Limited waiting parking
- Permit parking
- Residents Parking
- Doctors parking
- Loading bay: Taxi/Bus/Police vehicle parking
- Ambulance parking
- Bus/Catch parking
- Motorcycle parking
- Disabled parking
- No waiting - at any time
- No waiting
- No loading
- No loading - at any time
- No waiting - at any time/No loading - at any time
- No loading - at any time
- No waiting - at any time
- No waiting/No loading
- No stopping on school entrance markings
- 24 hour clearway

Notes:

"Carriageway" has the same meaning as in section 328(1) of the Highways Act 1980 and includes the footway.
If the label does not display a time then the restriction applies "At any Time".

Where a label displays Permit/Residents/Doctors parking see Schedule 2 to this Order for details of eligible permit users and operational times.

© Ordnance Survey. All rights reserved
Licence No. 100019204 2014.

CITY OF BRADFORD METROPOLITAN DISTRICT COUNCIL	
Scale:	1 : 1250 0/3
Grid Co.:	Title Ref: AY26

Key to Restriction Types Displayed

	Cleanway
	Pay and display parking
	Limited waiting parking
	Permit parking
	Declared parking
	Loading bay, Taxi Rank, Police vehicle parking
	Amenity parking
	Bus/Coach parking
	Motorcycle parking
	Disabled parking
	No waiting - at any time
	No waiting
	No loading
	No loading - at any time
	No waiting - at any time/No loading - at any time
	No waiting - at any time/No loading
	No waiting/no loading
	No stopping on school entrance markings
	24 hour clearway

Notes:

"Cleanway" has the same meaning as in section 329(1) of the Highways Act 1980 and includes the footway.

If the label does not display a time then the restriction applies "At any Time".

Where a label displays Permit/Residents/Doctors parking see Schedule 2 to this Order for details of eligible permit users and operational times.

© Ordnance Survey. All rights reserved
 License No: 100019304.2014

CITY OF BRADFORD METROPOLITAN DISTRICT COUNCIL





















Scale: 1 : 1250 0 A

Old Cat: Tile Ref: AY25





Key to Restriction Types Displayed

-  Cleanway
-  Pay and display parking
-  Limited waiting parking
-  Permit parking: Residents parking
-  Doctors parking
-  Loading bay: Taxi Rank
-  Police vehicle parking
-  Ambulance parking
-  Bus/Coach parking
-  Motorcycle parking
-  Disabled parking
-  No waiting - at any time
-  No waiting
-  No loading
-  No loading - at any time
-  No waiting - at any time
-  No loading - at any time
-  No waiting/no loading
-  No stopping on school entrance markings
-  24 hour clearway

Notes:

"Carriageway" has the same meaning as in section 329(1) of the Highways Act 1980 and includes the footway.

If the label does not display a time then the restriction applies "At any Time".

Where a label displays Permit/Residents/Doctors parking see Schedule 2 to this Order for details of eligible permit users and operational times.

© Ordnance Survey, All rights reserved

Licence No: 100019304.2014

**CITY OF BRADFORD
METROPOLITAN DISTRICT
COUNCIL**

Scale: 1 : 1250

Code: G/A

Title Ref: BC24



Key to Restriction Types Displayed

	Clanway
	Pay and display parking
	Limited waiting parking
	Permit parking:
	Residents parking:
	Doctors parking:
	Loading bay: Taxi Rank:
	Police vehicle parking:
	Ambulance parking:
	Bus/coach parking:
	Motorcycle parking
	Disabled parking
	No waiting - at any time
	No waiting
	No loading
	No loading - at any time
	No waiting - at any time!
	No loading - at any time!
	No waiting - at any time
	No loading
	No waiting/no loading
	No stopping on school grounds/footings
	24 hour clearway

Notes:

"Carriageway" has the same meaning as in section 329(1) of the Highways Act 1980 and includes the footway.

If the label does not display a time then the restriction applies "At any Time".

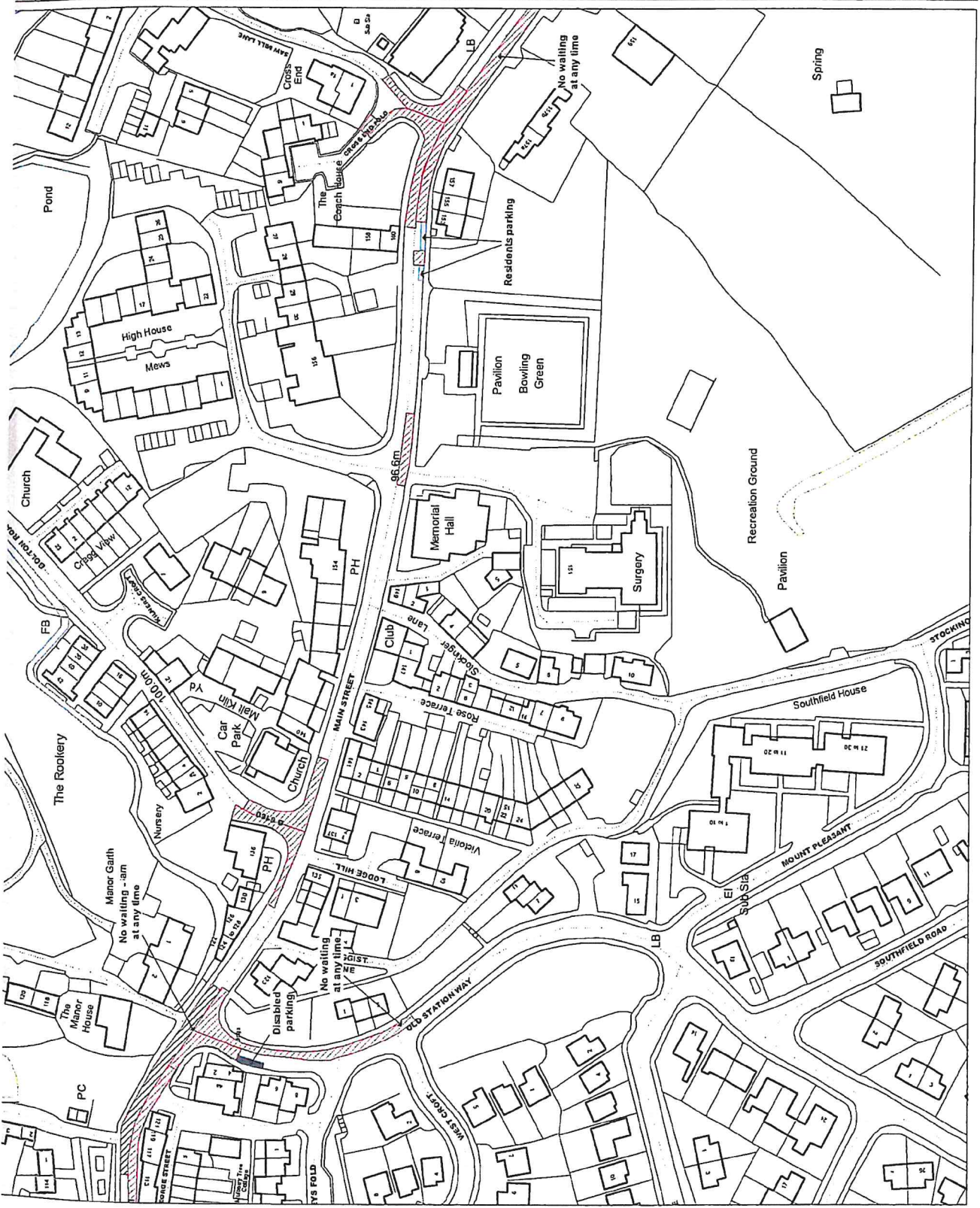
Where a label displays Permit/Residents/Doctors parking see Schedule 2 to this Order for details of eligible permit users and operational times.

© Ordnance Survey. All rights reserved
 Licence No: 100019306/2014

CITY OF BRADFORD METROPOLITAN DISTRICT COUNCIL

Scale: 1 : 1250 0A2

Grid Ref: T336



CITY OF BRADFORD METROPOLITAN DISTRICT COUNCIL

ROAD TRAFFIC REGULATION ACT 1984

(WAITING LOADING AND PARKING) (CONSOLIDATION)

(AMENDMENT NO.8) ORDER 2020

KEIGHLEY AREA - VARIOUS ROADS

SEALED: 5th November 2020

OPERATIVE: 16th November 2020

REFERENCE: CORP/PCD/MW/AK/406292

City Solicitor
City of Bradford Metropolitan District Council
City Hall
Bradford
West Yorkshire
BD1 1HY

